

# Appendix E: Meeting Documentation

Figure E-15. Invitation, Public Survey Post, Los Fresnos, Facebook

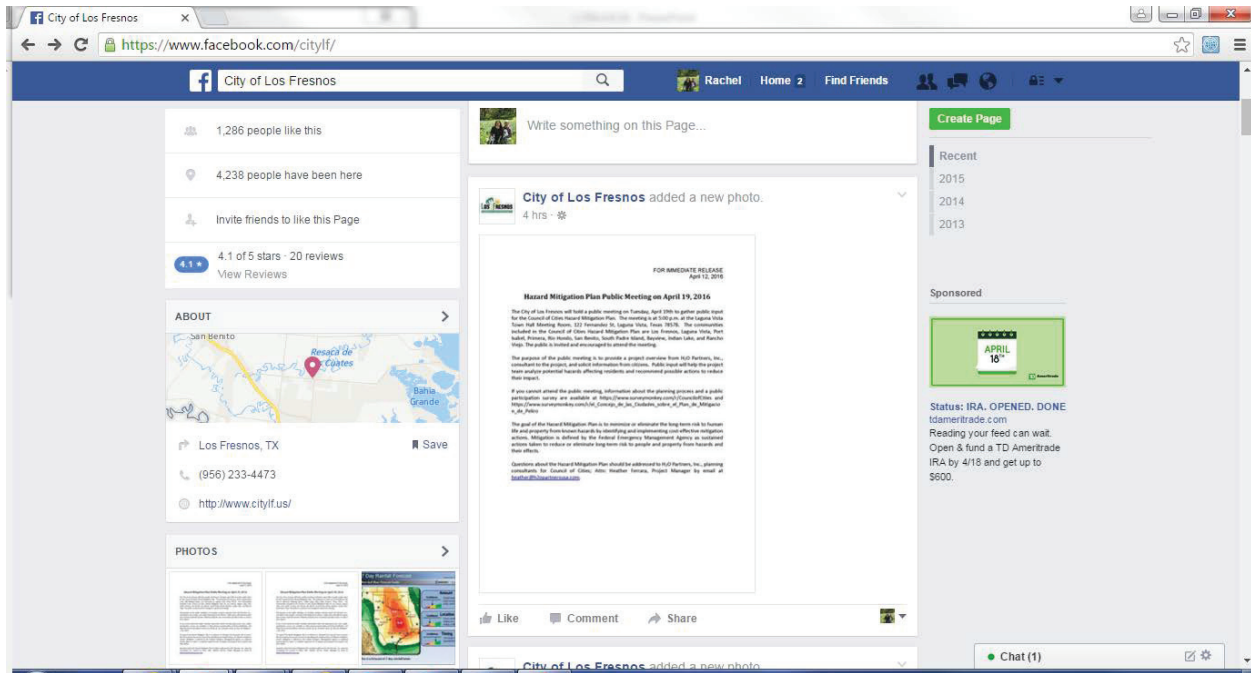
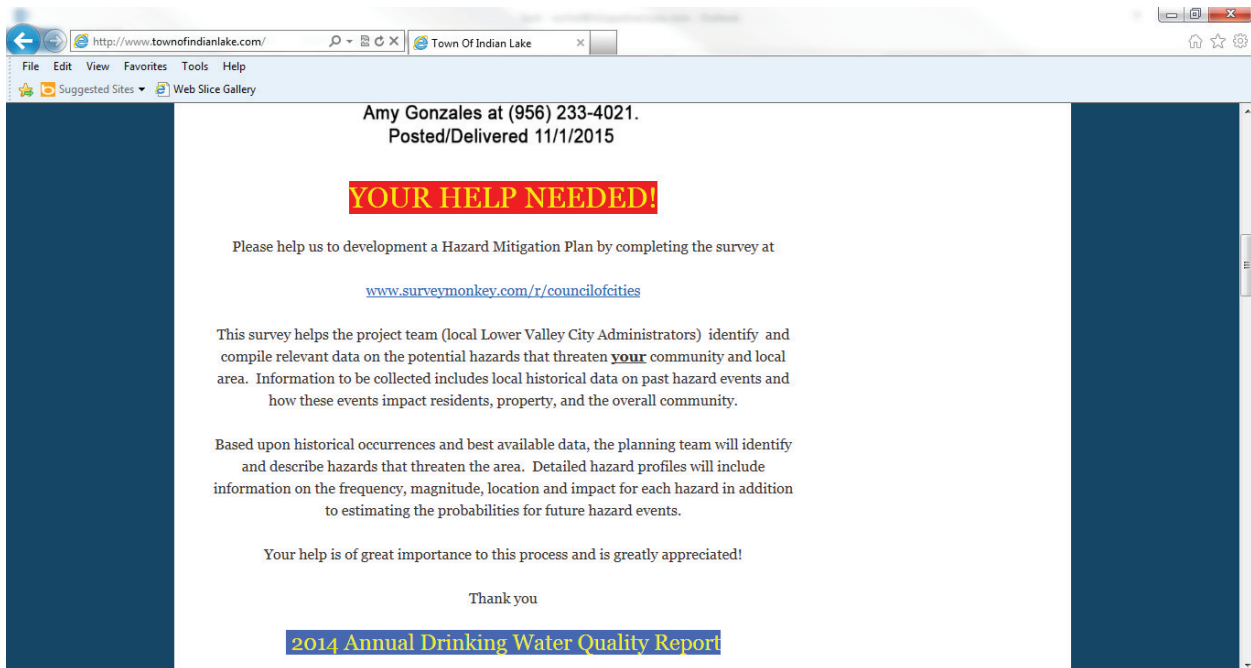


Figure E-16. Invitation, Public Survey Post, Indian Lake Website

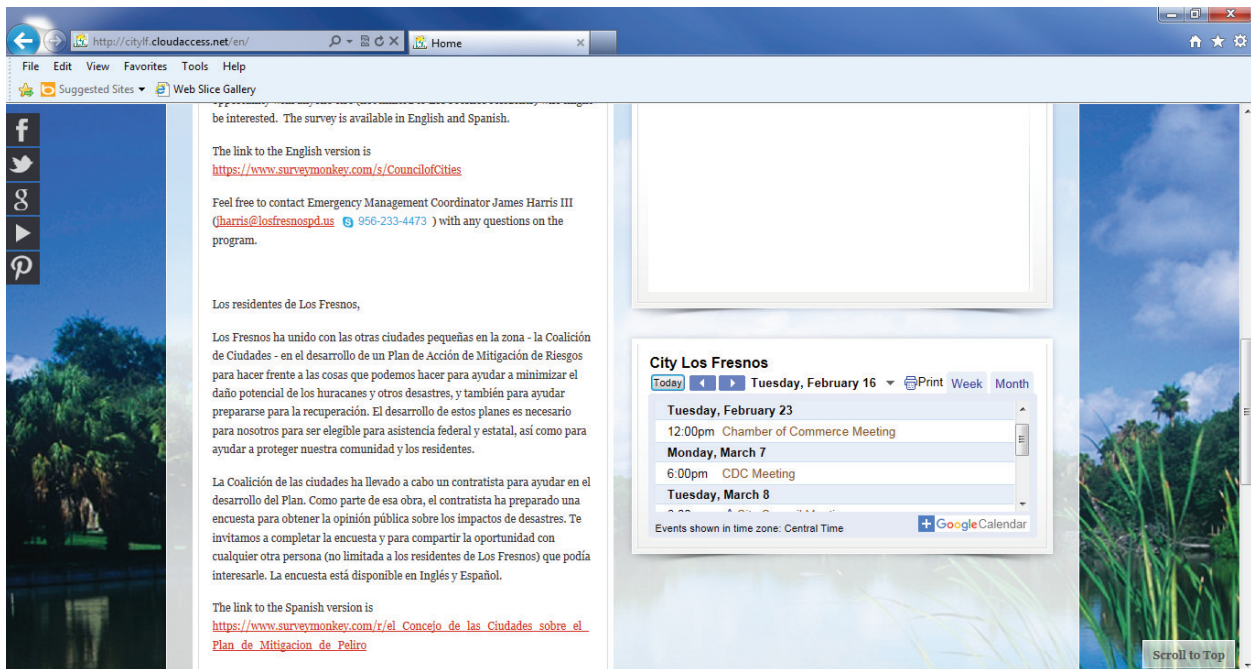


# Appendix E: Meeting Documentation

Figure E-17. Invitation, Public Survey Post, Laguna Vista Website



Figure E-18. Invitation, Public Survey Post, Los Fresnos Website



# Appendix E: Meeting Documentation

Figure E-19. Invitation, Public Survey Post, Primera Website

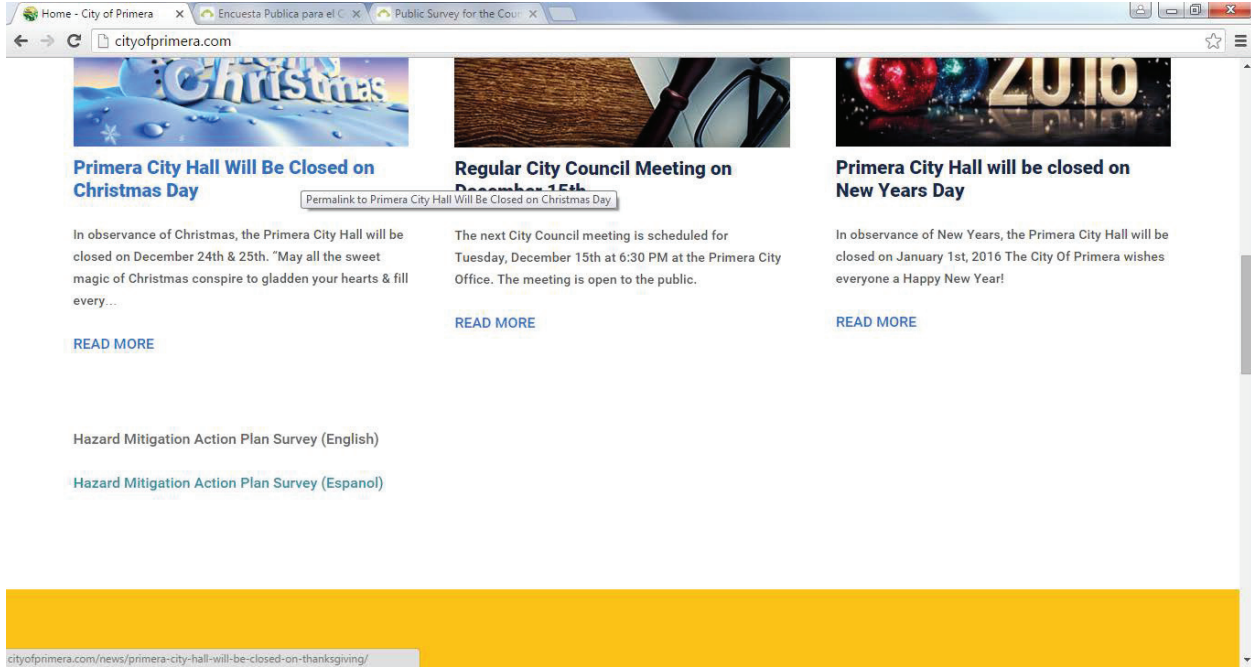


Figure E-20. Invitation, Public Survey Post, Rancho Viejo Website



# Appendix E: Meeting Documentation

Figure E-21. Invitation, Public Survey Post, Rio Hondo Website

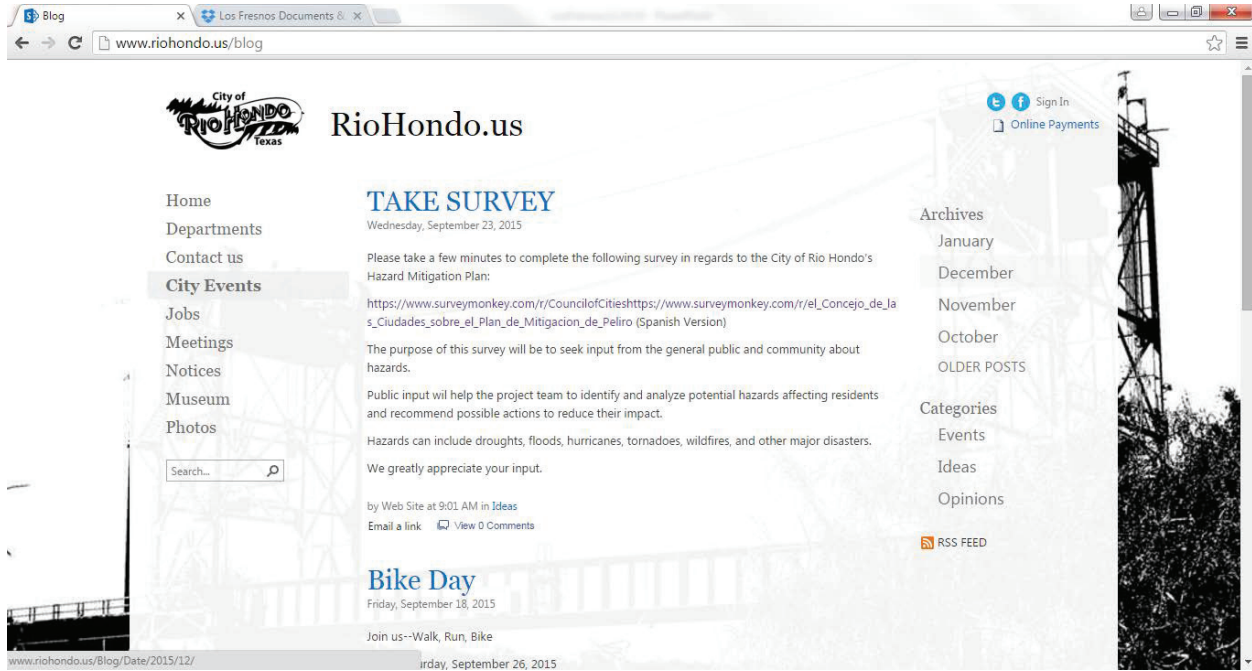
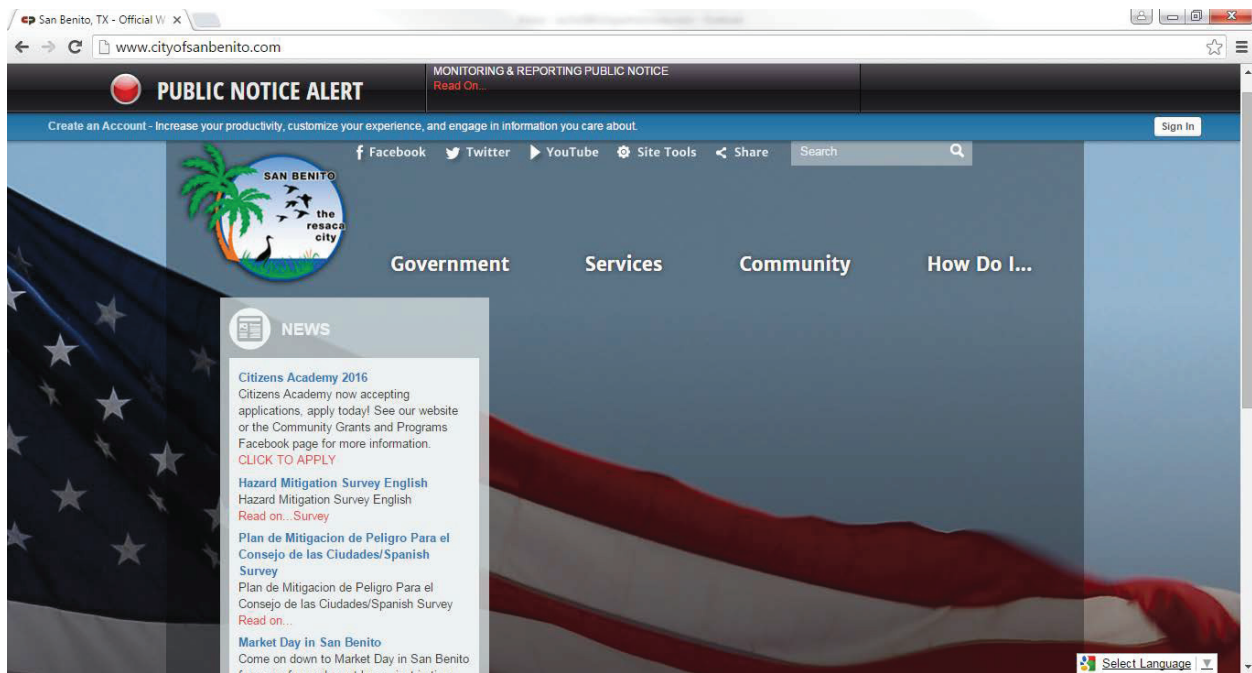
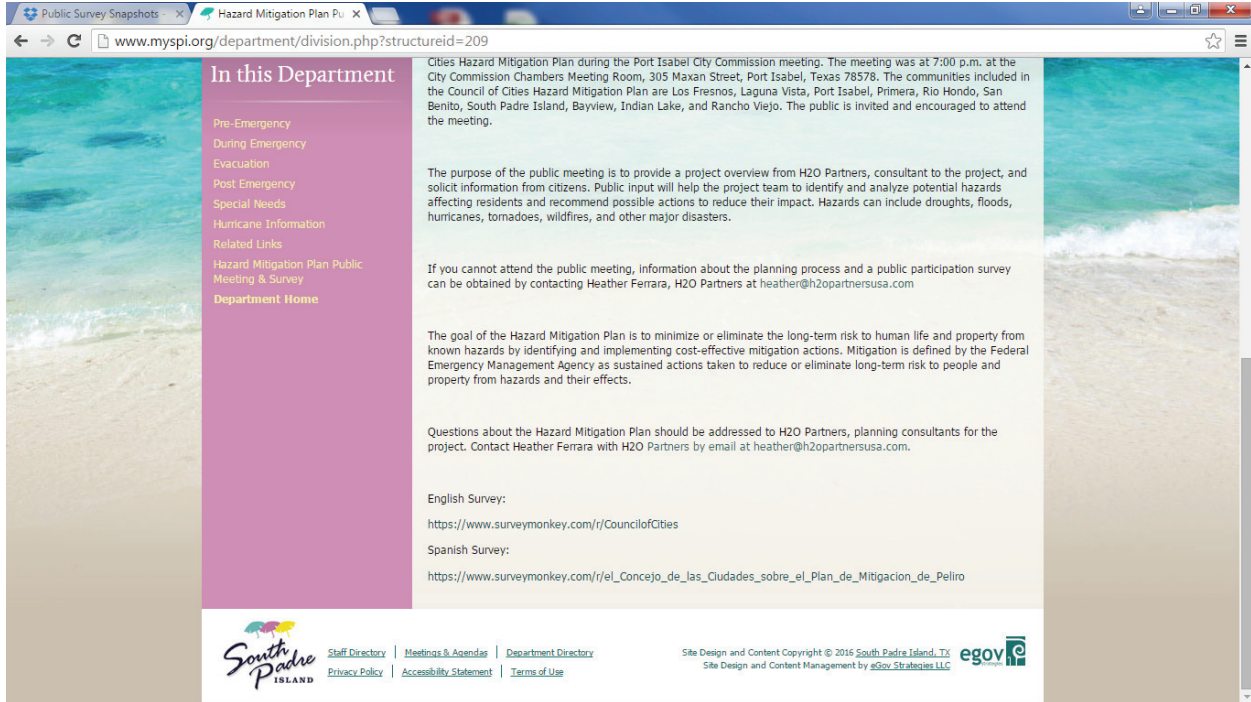


Figure E-22. Invitation, Public Survey Post, San Benito Website



# Appendix E: Meeting Documentation

Figure E-23. Invitation, Public Survey Post, South Padre Island Website



# Appendix F: Capability Assessment

---

Overview .....	1
Council of Cities Multi-Jurisdictional Capability Assessment.....	2

## Overview

The Planning Team completed a Capability Assessment Survey at the beginning of the planning process. The completed Capability Assessment Checklist, included in Appendix F, provides information on existing policies, plans, and regulations for the Council of Cities Planning area.

A Capability Assessment is an integral component of the Plan Update development process. The Capability Assessment serves to evaluate a community’s existing planning and regulatory capabilities to support implementation of the Plan’s Mitigation Strategy Objectives.

Each community has a unique set of capabilities including policies, programs, staff, funding, and other resources available to accomplish hazard mitigation objectives and reduce long-term vulnerability. The Planning Team identified existing capabilities in each jurisdiction that currently reduce disaster losses or could be used to reduce losses in the future, and capabilities that inadvertently increase risks in the community.

## Council of Cities Multi-Jurisdictional Capability Assessment

CAPABILITY CHECKLIST	Town of Bayview	Town of Indian Lake	Town of Laguna Vista	City of Los Fresnos	City Port Isabel	Town of Primera	Town of Rancho Viejo	City of Rio Hondo	City of San Benito	City of South Padre Island
<b>Plans</b>										
Master or comprehensive plan			X	X	X			X		X
Land use plan			X	X	X	X		X	X	X
Capital improvement plan			X	X		X		X		X
Economic development plan				X		X		X	X	X
Continuity of Operations Plan		X		X	X					X
Redevelopment plan										
Post-disaster recovery plan	X			X		X				X
Open space plan				X					X	X
Flood mitigation plan										
Community Wildfire Protection Plan (CWPP)									X	
Floodplain management plan (NFIP)			X	X	X	X			X	X
Flood Response Plan				X						
Local waterfront Protection Plan									X	X
Watershed protection plan									X	
Historic Preservation Plan										
College campus plan										
Comprehensive emergency management plan		X	X	X	X		X		X	X

## Appendix F: Capability Assessment

CAPABILITY CHECKLIST	Town of Bayview	Town of Indian Lake	Town of Laguna Vista	City of Los Fresnos	City Port Isabel	Town of Primera	Town of Rancho Viejo	City of Rio Hondo	City of San Benito	City of South Padre Island
Emergency response/evacuation plan		X	X	X	X	X	X	X	X	X
Risk Management Plan										
Transportation Plan				X					X	X
Storm water Management Plan				X		X			X	X
Policies/Ordinance										
Building codes	X	X	X	X	X	X	X	X	X	X
Zoning ordinance/land use restrictions	X		X	X	X	X	X	X	X	X
Subdivision regulations	X	X	X	X	X	X	X	X	X	X
Steep slope ordinance										
Property set-back ordinance (water/wildfire/other hazard)	X	X		X	X		X		X	X
Watershed ordinance									X	
Storm water ordinance				X		X			X	X
Floodplain Ordinance		X	X	X	X	X	X	X		X
Site plan review requirements	X	X		X	X	X	X		X	X
Real estate disclosure requirements									X	X
Programs										
National Flood Insurance Program participant		X		X	X	X		X		X
NFIP Community Rating System participant								X		X
Property acquisition program										
Fire Code		X		X	X	X	X	X	X	X

## Appendix F: Capability Assessment

CAPABILITY CHECKLIST	Town of Bayview	Town of Indian Lake	Town of Laguna Vista	City of Los Fresnos	City Port Isabel	Town of Primera	Town of Rancho Viejo	City of Rio Hondo	City of San Benito	City of South Padre Island
Public education/awareness programs				X			X	X	X	X
Stream maintenance program								X	X	
Storm drainage systems maintenance program				X		X		X	X	X
Mutual aid agreement	X	X	X		X	X	X	X	X	X
<b>Studies/Reports</b>										
Hazard analysis/risk assessment										
Floodplain maps/flood insurance studies	X	X			X	X		X	X	X
Hydrological/hydraulic studies										X
Annual Budget Report/Review										
<b>Staff/Departments</b>										
Development planner				X				X	X	
Building code official	X	X		X	X	X	X		X	X
GIS and/or HAZUS specialist							X		X	X
Engineer/public works official				X			X		X	X
Local floodplain administrator	X				X	X		X	X	X
Environmental conservation specialist									X	X
Hazard knowledge	X	X		X	X	X			X	X
Emergency Manager	X	X		X	X	X	X		X	X
Public information official				X	X		X	X	X	X
Resource Development Staff or Grant Writer				X	X	X				X

## Appendix F: Capability Assessment

CAPABILITY CHECKLIST	<i>Town of Bayview</i>	<i>Town of Indian Lake</i>	<i>Town of Laguna Vista</i>	<i>City of Los Fresnos</i>	<i>City Port Isabel</i>	<i>Town of Primera</i>	<i>Town of Rancho Viejo</i>	<i>City of Rio Hondo</i>	<i>City of San Benito</i>	<i>City of South Padre Island</i>
<b>Financial Resources</b>										
Capital Improvement Programming				X	X	X			X	X
Community Development Block Grants (CDBG)		X	X	X	X	X			X	
Development Impact Fees				X		X				
Partnering Arrangements of intergovernmental Agreements		X		X	X	X	X		X	X
Storm Water Utility Fees				X	X	X			X	